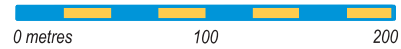


SPRINGBURN PARK *S.T.A.G.*

© ST. ANDREW'S ORIENTEERING CLUB (GLASGOW)
www.stag-orienteeing.co.uk

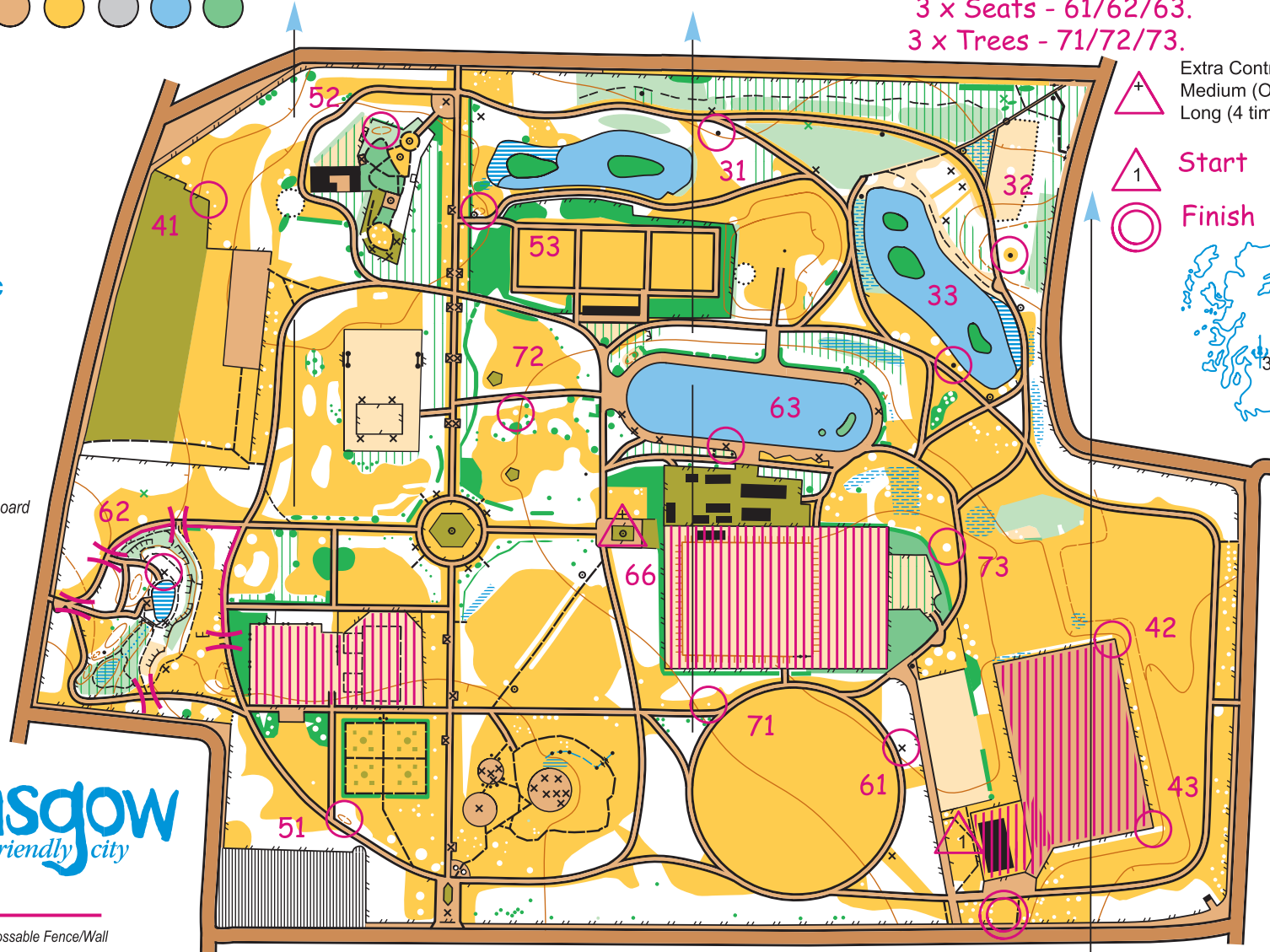
orienteeing map
contour interval 5m



scale 1:4,000

key to map symbols

- road
- surfaced path
- wide surfaced path
- hardstanding/blaes
- large track
- large path
- path
- intermittent path
- wall, high wall
- fence, high fence
- building, statue/sculpture
- large play apparatus, picnic table, seat, noticeboard
- cliff, goalposts, boulder
- private garden/flower bed
- built up area, ruin, flower pot
- out of bounds,
- contour, form line
- pit, index contour
- knoll, narrow marsh, ditch, marsh
- pond, uncrossable marsh
- open land ; x tree root
- rough open land
- woodland: runnable
- woodland: slow run
- woodland: difficult to run
- vegetation impenetrable

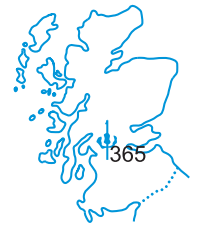


- Control Information / SI Box Codes
- 3 x Boulders - 31/32/33.
 - 3 x Fence Corners - 41/42/43.
 - 3 x Knolls - 51/52/53.
 - 3 x Seats - 61/62/63.
 - 3 x Trees - 71/72/73.

Extra Control For Medium (Once) & Long (4 times)

Start

Finish



Uncrossable Fence/Wall

sportscotland
lotteryfund

Short - All 15 circled controls in any order.

Medium - 1 set of 3 at a time & visit once either 1st or between sets or last.

Long - 1 set of 3 at a time & visit after every set - 4 times.

Glasgow Parks ~ Orienteering Maps



Updated T.O'Brien, July 2018.