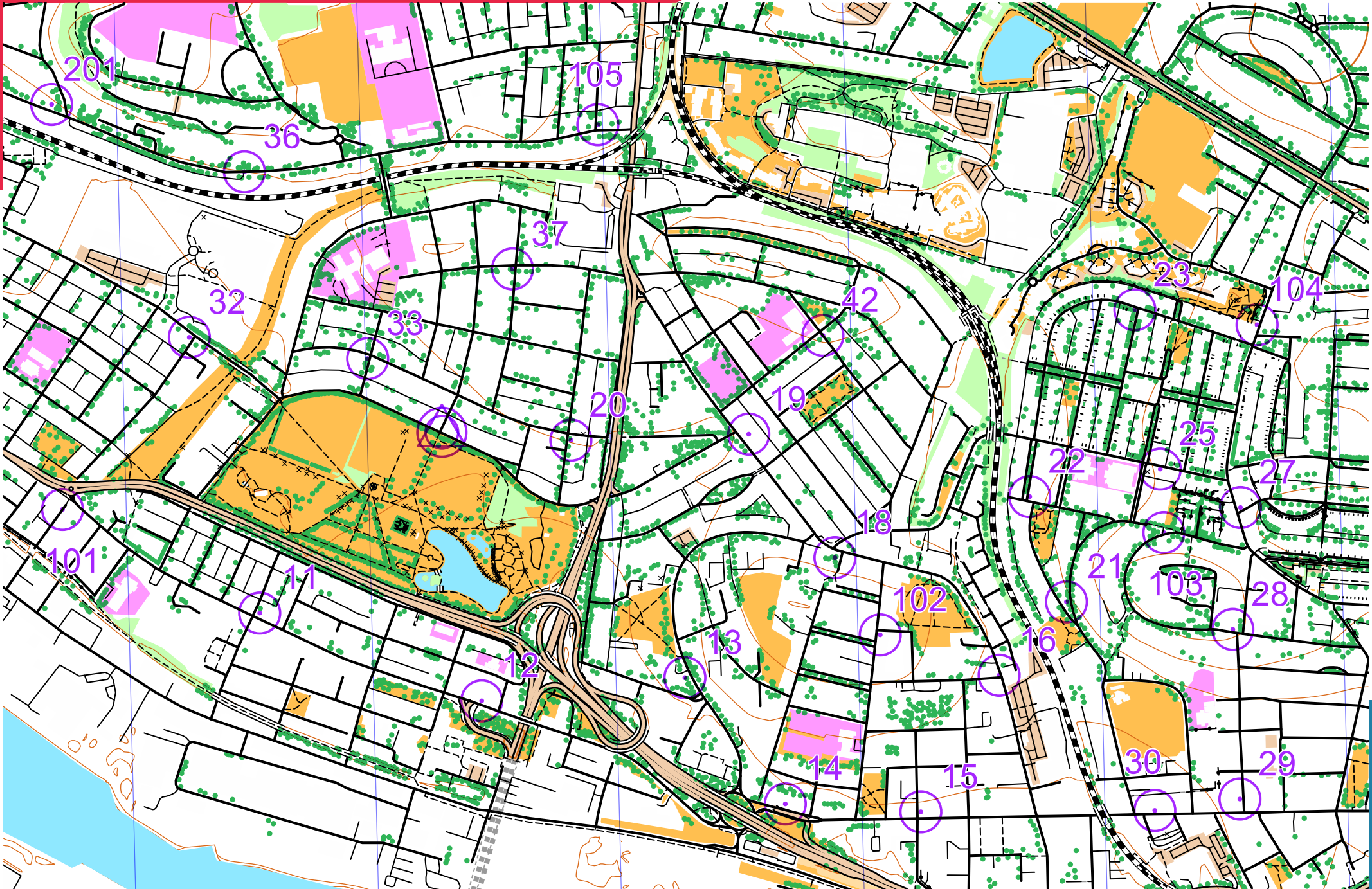


2023 JORDANHILL

scale 1:10000, contours 10m
500m


















VICTORIA PARK

scale 1:4,000 contour interval 5m

0 metres 250

key to map symbols

-  road
-  wide surfaced path
-  hardstanding
-  large track
-  large path
-  path
-  fence
-  high fence, gate
-  hedgerow
-  peace tree
-  flower pot, flower beds
-  building
-  private garden
-  out of bounds
-  statue/clock
-  Security Camera
-  goal post
-  noticeboard
-  large play apparatus, picnic table/seat
-  cliff
-  boulder
-  pond, marsh
-  contour
-  form line
-  knoll
-  open land
-  woodland: runnable
-  woodland: difficult to run
-  vegetation impenetrable

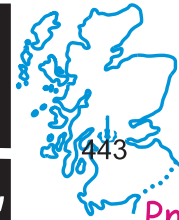


Uncrossable Fence

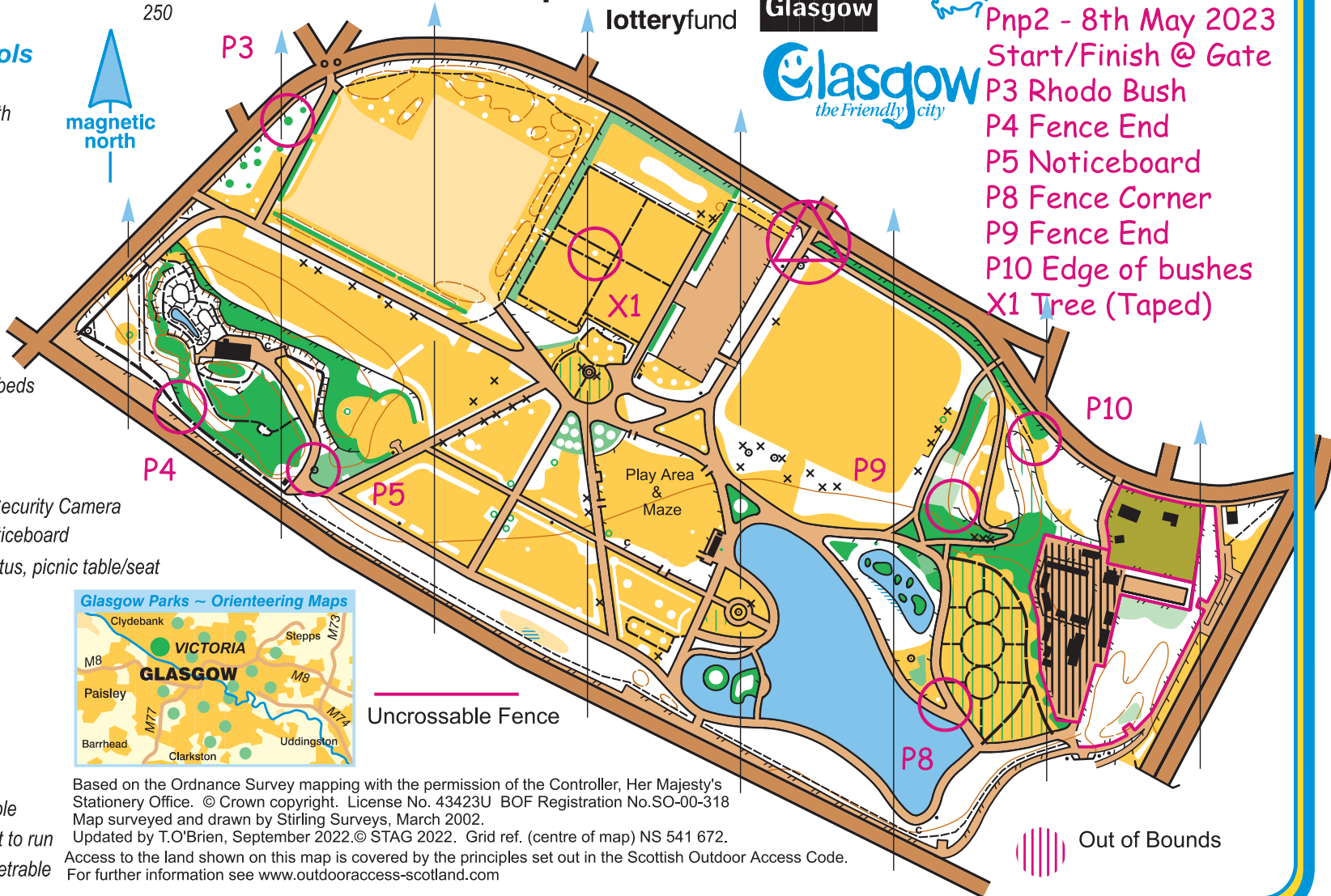
sportscotland
lotteryfund




Glasgow
the Friendly city



Pnp2 - 8th May 2023
Start/Finish @ Gate
P3 Rhodo Bush
P4 Fence End
P5 Noticeboard
P8 Fence Corner
P9 Fence End
P10 Edge of bushes
X1 Tree (Taped)



 Out of Bounds

Based on the Ordnance Survey mapping with the permission of the Controller, Her Majesty's Stationery Office. © Crown copyright. License No. 43423U BOF Registration No.SO-00-318
Map surveyed and drawn by Stirling Surveys, March 2002.
Updated by T.O'Brien, September 2022. © STAG 2022. Grid ref. (centre of map) NS 541 672.
Access to the land shown on this map is covered by the principles set out in the Scottish Outdoor Access Code.
For further information see www.outdooraccess-scotland.com