




-  Open land
-  Open woodland
-  Rough open land scattered trees
-  Rough open land
-  Vegetation: impassable
-  Open sandy ground
-  Impassable body of water
-  Settlement (forbidden to cross)
-  Paved area
-  Out-of-bounds area



# GLASGOW GREEN

0 metres 100 200 300

scale 1:4,000 HLES February 2020  
contour interval 2.5m HLES MapRun

HLES February 2020			
HLES MapRun	3.5 km	15m	
1	31		
2	32		
3	33		
4	34		
5	35		
6	36		
7	37		
8	38		
9	39		
10	40		
11	41		
12	42		
13	43		
14	44		
15	45		
16	46		
17	47		

60 m

**Sports Council for Glasgow**  
"For people, for sport."

-  Contour
-  Form line
-  Slope line
-  Small unpaved footpath or track
-  Small unpaved footpath or track
-  Railway
-  Passable stone wall
-  Impassable wall (forbidden to cross)
-  Hedge (forbidden to cross)
-  Passable fence
-  Impassable fence (forbidden to cross)
-  Gate
-  Building
-  Canopy
-  Edge of paved area
-  Knoll
-  Boulder, pillar
-  Boulder field
-  Prominent large tree
-  Prominent bush or small tree
-  Fountain
-  Statue
-  Sign
-  Seat

Access to the land shown on this map is covered by the principles set out in the Scottish Outdoor Access Code. For further information see [www.outdooraccess-scotland.com](http://www.outdooraccess-scotland.com)  
Map surveyed and drawn by Stirling Surveys, January 2020. Based on the Ordnance Survey Mapping with the permission of Her Majesty's Stationery Office. © Crown Copyright licence No. 100015287. Copyright © STAG 2020.

