

GLASGOW GREEN



0 metres 100 200 300

scale 1:4,000

contour interval 2.5m





















-  Open land
-  Open woodland
-  Rough open land scattered trees
-  Rough open land
-  Vegetation: impassable
-  Open sandy ground
-  Impassable body of water
-  Settlement (forbidden to cross)
-  Paved area
-  Out-of-bounds area

STIRLING SURVEYS
Unit 115, 517B, 50th St, PO Box 789
T: 01755 479266
E: info@stirtingsurveys.co.uk
www.stirtingsurveys.co.uk

GG Maprun				
Course	2	5.4 km	20m	
1	140	+ Δ		
2	141	↖ ▲	2.0	
3	142	⊞		↙
4	143	■ ■		—
5	144	↑ Δ		
6	145	Δ		
7	146	×		
8	147	Δ		
9	148	+ Δ		
10	149	TT		
11	150	Δ		
12	151	↙ Δ		
13	152	↘		↙
14	153	↗		↘
15	154	↓ ⊞		○
16	155	▲	1.0	
17	156	↖		
18	157	← ⊞		○
19	158	+ Δ		
20	159	⊞		—
21	160	↘		↙
22	161	↗		↘
23	162	⊞		○
24	200	Δ		

○ 180 m ○

Sports Council for Glasgow
"For people, for sport."

-  Contour
-  Form line
-  Slope line
-  Small unpaved footpath or track
-  Small unpaved footpath or track
-  Railway
-  Passable stone wall
-  Impassable wall (forbidden to cross)
-  Hedge (forbidden to cross)
-  Passable fence
-  Impassable fence (forbidden to cross)
-  Gate
-  Building
-  Canopy
-  Edge of paved area
-  Knoll
-  Boulder, pillar
-  Boulder field
-  Prominent large tree
-  Prominent bush or small tree
-  Fountain
-  Statue
-  Sign
-  Seat

Access to the land shown on this map is covered by the principles set out in the Scottish Outdoor Access Code. For further information see www.outdooraccess-scotland.com

Map surveyed and drawn by Stirling Surveys, January 2020. Based on the Ordnance Survey Mapping with the permission of Her Majesty's Stationery Office. © Crown Copyright licence No. 100015287. Copyright © STAG 2020.

