

GLASGOW GREEN

-  Open land
-  Open woodland
-  Rough open land scattered trees
-  Rough open land
-  Vegetation: impassable
-  Open sandy ground
-  Impassable body of water
-  Settlement (forbidden to cross)
-  Paved area
-  Out-of-bounds area




STIRLING SURVEYS
Unit 115, 517B, 504th, PO 709
Tel: 01796 479666
E: info@stirtingsurveys.co.uk
www.stirtingsurveys.co.uk



0 metres 100 200 300














scale 1:4,000

contour interval 2.5m

GG Maprun		
Yellow 1	2.3 km	10m
		
1	131	Sign
2	132	Road Crossing
3	133	Stairway, Upper part
4	134	Seat
5	135	Fence, Northwest corner
6	136	Road Crossing
7	137	Road Junction
8	138	Bridge End
9	139	Boulder
10	200	Sculpture
	180 m	

www.condes.net 10.0.14 STAG
Glasgow Green Maprun_v2.wcd

Sports Council for Glasgow
"For people, for sport."

-  Contour
-  Form line
-  Slope line
-  Small unpaved footpath or track
-  Small unpaved footpath or track
-  Railway
-  Passable stone wall
-  Impassable wall (forbidden to cross)
-  Hedge (forbidden to cross)
-  Passable fence
-  Impassable fence (forbidden to cross)
-  Gate
-  Building
-  Canopy
-  Edge of paved area
-  Knoll
-  Boulder, pillar
-  Boulder field
-  Prominent large tree
-  Prominent bush or small tree
-  Fountain
-  Statue
-  Sign
-  Seat

Access to the land shown on this map is covered by the principles set out in the Scottish Outdoor Access Code. For further information see www.outdooraccess-scotland.com

Map surveyed and drawn by Stirling Surveys, January 2020. Based on the Ordnance Survey Mapping with the permission of Her Majesty's Stationery Office. © Crown Copyright licence No. 100015287. Copyright © STAG 2020.

